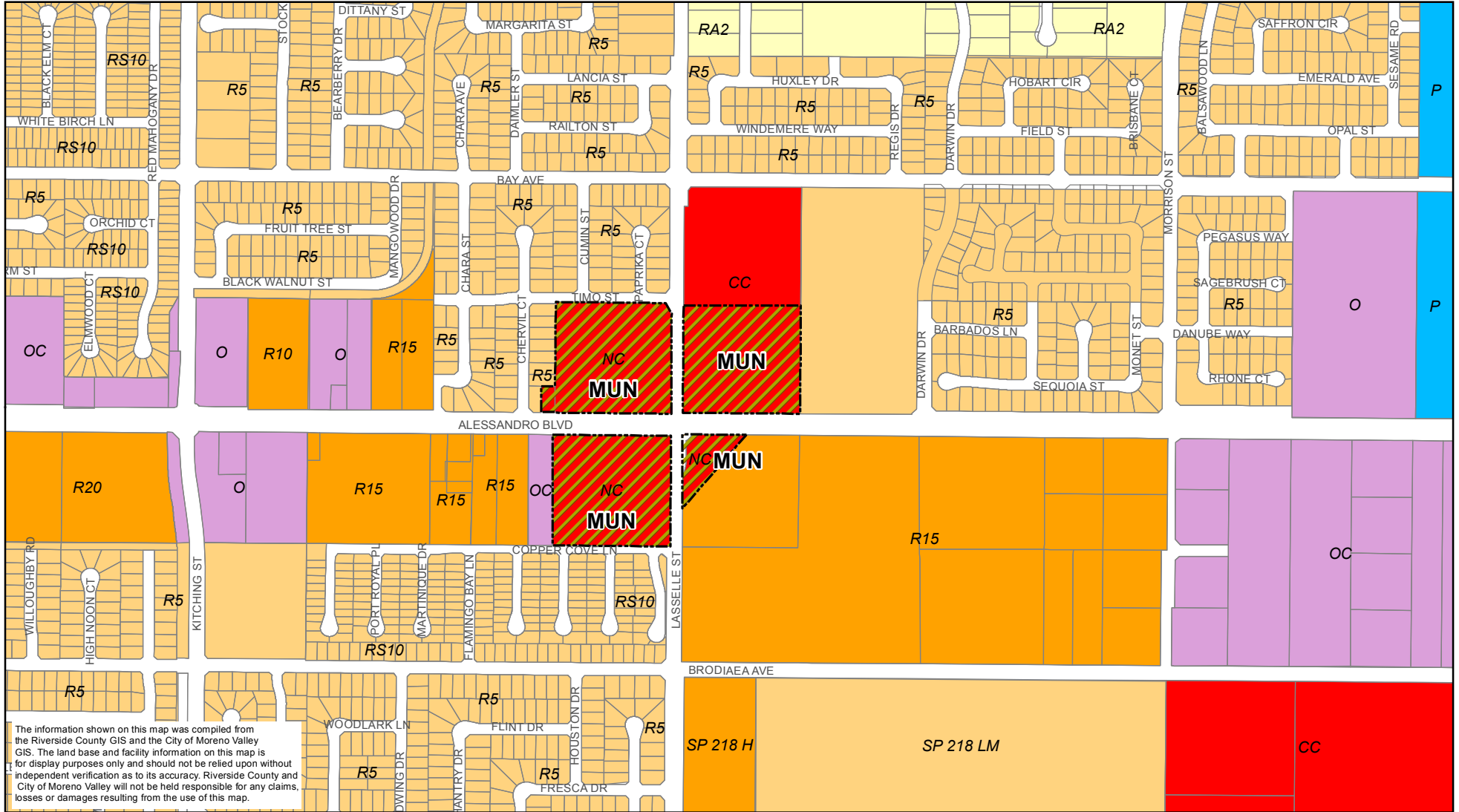
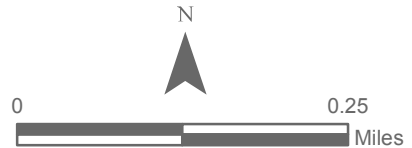
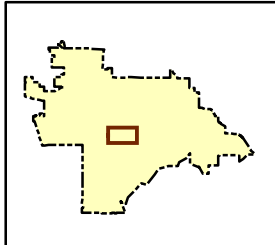


Alessandro Boulevard Corridor Plan

Proposed Mixed Use Overlay (Lasselle St)



The information shown on this map was compiled from the Riverside County GIS and the City of Moreno Valley GIS. The land base and facility information on this map is for display purposes only and should not be relied upon without independent verification as to its accuracy. Riverside County and City of Moreno Valley will not be held responsible for any claims, losses or damages resulting from the use of this map.



- | | | |
|---------------------------|---------------------------------|----------------------|
| Mixed Use District | Public Facilities | Residential 2 DU/AC |
| MUN | Office | Suburban Residential |
| Zoning | Planned Development | Multi-family |
| Commercial | Large Lot Residential | Open Space/Park |
| Industrial/Business Park | Residential Agriculture 2 DU/AC | |

